
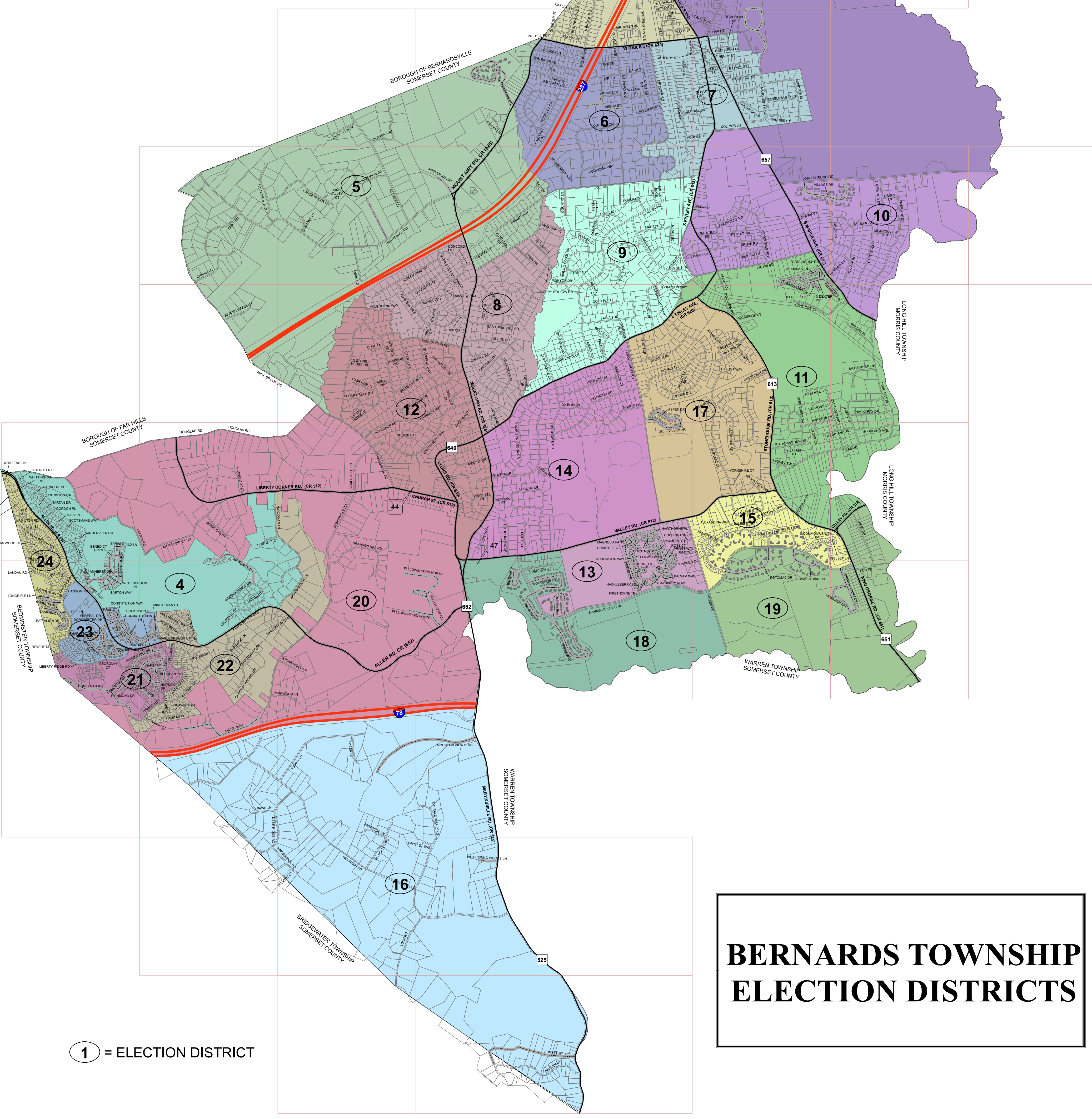


STREET INDEX



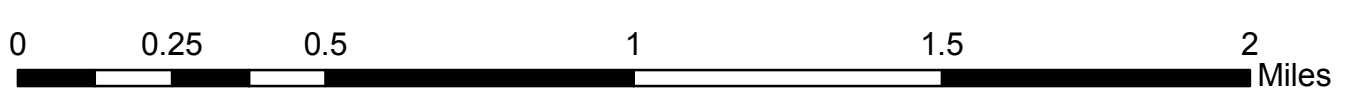
A  
B  
C  
D  
E  
F  
G  
H  
I  
J  
K

A ABERDEEN PL - G1 ACKEN RD - G5 G6 H6 ADDISON DR - F2 ALDEN LN - G1 ALEXANDER WAY - G6 H6 ALLEGHENY DR - H2 D2 ALLEN RD (CR 611) - G1 H1 H2 H3 H4 ANNAPOLIS PL - C5 AMHERST DR - H1 ANNON DR - G5 H5 APPLETREE LN - C5 ARCHER DR - G5 H5 ARCHGATE RD - F4 F5 G4 G5 ARLITT WAY - F2 ARROWWOOD WAY - G5 H5 ARL ST - D5 ASHWOOD LN - D6 ASHTON DR - F5 G5 ATLAS RD - F5 AUSTIN DR - H1 AUTUMN DR - E4 B BALDWIN CT - H4 BALMAIN WAY - E2 BALTIKON WAY - E2 BARTON WAY - H1 BATTLE HILL DR - E4 BAWBERY RD - H5 BEACON CREST DR - H2 H3 BEAVER CREEK CT - F2 BEFORD DR - H2 BESCH ST - G5 BEECHWOOD DR - G5 D5 BELLE GROVE CT - C3 BELMONT CT - F6 BENEDICT CREEK - G1 H1 BERKELEY CR - D4 D5 BERNARD DR - F5 G5 BERTA PL - C6 BIRCH DR - C6 BLACKBURN RD - F6 G6 BLACKHORN LN - F6 BRANDIS CT - D4 BRIGHTWOOD CT - G6 C6 BRUAR LN - E5 BRIDGEMOUNT CT - G1 BRITANNY PL - E5 BROOK RD - D5 BROOK RIDGE DR - E5 BROOKVIEW DR - G5 BROWNLEE PL - G5 D5 BULLOCK DR - F5 BUTTERNUT LN - B5 B6 BYRON DR - F5 C CALDWELL CT - H2 CAMERON CT - F3 CANNON CT - H1 CANOE BROOK LN - E2 E3 CANTERBURY WAY - F4 G3 G4 CARLISLE RD - H1 CARNEGIE WAY - F4 G4 CARSWELL CT - C6 CARTERSVILLE DR - D4 CASTLE WAY - E7 F7 CAULSWAY PL - F5 CEASAR CREEK DR - F3 CEASAR ST - D6 CHARLTON DR - H1 CHARLOTTE HILL DR - D3 CHARTERS CT - E4 CHAUCER CT - F4 CHELSEA CT - F4 G4 CHERRY LN - C5 C6 CHESHAM CT - G5 CHILD RD - B5 B6 CHINNEY ASH FARM RD - D4 D5 CHURCH ST (CR 612) - G3 G4 CLARIXA CT - E5 E6 CLARK CT - H1 CLIVE LN - F5 COBBLE LN - G1 C CODDINGTON CT - G5 G6 COLLYER DR - F6 COLTAL DR - D5 D6 COLTS GLEN LN - D3 COLUMBIA RD - F6 COMMONWEALTH DR - G6 H6 COMPTON CT - H4 CONCORD LN - H4 CONKING ST - C5 CONSTITUTION LN - H2 CONSTITUTION WAY - H1 H2 COOPER LN - E5 COPPERGATE DR - F4 COTTAGE ST - B5 C5 COUNTRY DR - D4 COURT ST - D4 D5 CREST DR - G7 H7 CREEK CT - E6 CROSS RD - E6 CROWN COURT DR - H7 CULBERSON RD - D5 E5 D DABSON DR - G4 K5 DAMON DR - E4 DARTON ST - C5 D5 DARTON WAY - H1 DEBRA LN - E5 DEER CREEK DR - F6 G6 DEER RIDGE DR - D3 D4 D5 DEERFIELD CT - E6 F6 DEPT PL - C6 DEVON CT - H2 DODDSON RD - G1 H1 DOGGETT CT - G2 G3 DORRIDGE WAY - E5 DORCHESTER DR - H1 DOUGLAS RD - F3 G1 G2 G3 DORRILL LN - E7 DORRILL RD - F6 DRUCKMAN PL - D5 E5 E E ALLEN ST - D5 D6 E ASH ST - D5 E CRAIG ST - C5 C6 E LEWIS ST - D6 E OAK ST - D6 EDWARDS CT - E5 ELIZABETH ST - G6 ELIAS DR - C5 ELMWOOD CT - G5 H5 EMERALD VALLEY LN - H4 J4 J4 ETON PL - F4 ESSEX PL - H4 ETON DR - H5 EVERGREEN PL - D5 EVERSON PL - G4 F FAIRBANKS LN - E6 FAIRVIEW DR - F4 FAIRVIEW DR - E4 F4 FAIRVIEW DR S - E3 F3 F4 FARM LN - D2 FEDERAL DR - H1 FELLDOR DR - H3 H4 FELDTSTONE DR - B5 B6 FELLDOR DR - C5 FIFE LN - H1 FIRESTONE TRAIL - H5 FLINTLOCK CT - E4 FOREST CT - G5 D6 FOREST TRL - E6 FRANKLIN DR - B6 FREDERICK CT - C6 G GALLOPING HILL RD - E4 F4 GATE HOUSE DR - E6 GELSEY LN - G6 G7 GEORGETOWN CT - H1 H2 GEORGIAN CT - H1 GEORGE AVE - E5 GLENN AVE - B5 C5 GOLD BIRD - G5 GORDON DR - F4 G4 GORDON DR - D5 D6 GOVERNOR DR - F6 GREEN MOUNTAIN DR - H2 GRISTLEFIELD DR - H2 GROVE RD - E6 H HAAS RD - G6 G7 HACKLEBERRY RD - H5 HALEY CT - H1 HAMILTON RD - G1 HANSON CT - G6 HARDOCK CT - H2 HARSHBARGER RD - A5 A6 B6 HARRISON BROOK DR - F4 G4 HARLEY LN - G1 HARVEST WAY - J4 HARTFORD PL - G5 HEATH LN - E6 E7 HEILIGER CT - G5 HENRY ST - D6 HERSCHEL LN - G5 H5 HESSEMAN ST - H2 HICKORY DR - F6 HIGH HILL CT - F6 HIGH MEADOW LN - H3 HIGHLAND AVE - G6 G7 HILLCREST WAY - F5 HILLSIDE TERR - B5 HILL TOP DR - E7 F7 HOLMES RD - G5 E6 E5 HOMELAND AV - D6 HOMESTEAD DR - E6 HONEYMAN RD - H1 HORNBECK CT - H1 HUNTERS LN - F6 F7 G6 HUNTINGTON RD - G1 I I 287 - B5 C5 D4 D5 E4 F4 F3 I 78 - D5 H4 INDEPENDENCE DR - H2 IRVING - H4 IRVY LN - D4 J JAMESTOWN RD - G6 H6 JEFFREY CT - E5 JOANNA CT - F6 JOHNSTON CR - G1 JUNIPER WAY - D6 K KEATS RD - F7 G7 KENNINGTON RD - F3 F4 KENNY CT - G3 KEYSTONE CT - F6 F7 KING GEORGE RD (CR 611) - G7 H7 KINGS RIDGE RD - D2 D3 KINNAN WAY - E4 KNICKBOOTH RD - F5 G5 KNOX CT - H1 L LAFAYETTE LN - G4 LAKE RD - E4 E5 E6 LAKESIDE BLVD - B5 LANDAU RD - H1 LANE LN - E4 LAUREL CT - E4 LAYTON RD - G1 G2 LEE PL - D6 LEWIS CT - G6 LEWIS ST - D6 LEWIS ST - D6 LIBERTY CORNER RD (CR 612) - G2 G3 LIBERTY RIDGE RD - H1 LINCROFT DR - F4 LINDSEY LN - H3 LINDEN DR - F5 F6 LIONEL DR - H1 LONE OAK RD - B6 LONG JN LN - H3 LONGFLE LN - H1 LONG STERLING DR - E6 E7 E8 LONS PL - E5 E6 LYONS RD (CR 649) - E5 E6 F4 F5 G4 M MADISONVILLE RD - B5 B6 C5 C6 C7 MADONQUA PATH - G5 MANCHESTER DR - G6 MANOR - F5 G5 MAPLE RUN - C6 MARLIN ST - E6 MARLBOROUGH CT - H2 MARTIN RD (CR 625) - H4 H4 J4 K5 MAYFLOWER DR - H1 MEADOWVIEW RD - E7 MEADOWS DR - H1 MEADOWS DR - H1 MELBOURNE WAY - F3 MERCHANT CT - H2 MILTO WAY - D2 MINE BROOK RD - E2 F2 F3 G3 MINUTEMAN CT - H2 MINOR DR - H7 MONROE PL - C5 MORRISON ST - C5 MORRISON LN - G5 H5 MOUNTAIN VIEW DR (CR 625) - D4 E4 F4 G4 H4 MOUNTAIN VIEW DR - D1 D2 D4 MOUNTAIN VIEW BLVD - D3 MUSKET DR - H1 N N ALMARD AVE - D5 N BRICK AVE - C5 D5 N DEXTER DR - E6 N FOLEY AVE (CR 613) - C5 D5 D6 N MARLE AVE - B6 C6 D6 N STONE HEDGE DR - F3 N VOORHIES DR - D5 NANTON LN - E4 F4 NEWELL DR - G4 NORMANDY CT - E5 O OAKHILL DR - F4 OAK RIDGE RD - D4 D5 OAKWOOD LN - E3 OLD ARMY RD - A5 B5 OLD FARM RD - A5 B5 OLD MADISONVILLE RD - C6 ORCHARD PL - C5 OSWEGO CT - E6 OVERLOOK AVE - F6 F7 G7 OWENS CT - E6 OX BOW LN - F5 P PACER CT - I3 PADDOCK CT - F5 PAINE CT - H1 PAIBLY LN - G1 H1 PALMER LN - F5 PARKVIEW AVE - B6 PARKWOOD LN - H2 H3 D3 PATRIOT HILL DR - H1 H2 PEACHTREE RD - C5 PENNINGTON ST - C5 PENNS WAY - H4 H5 PENWOOD RD - F5 G4 G5 PHEASANT RUN DR - G6 PIL HILL RD - D4 PIN OAK CT - G6 PINE ST - D6 PINE VALLEY CT - E5 P (cont.) PITNEY CT - E5 PLUNKETT CT - G6 POND HILL DR - F7 G7 POST PINE - F4 POTOMAC DR - G6 H6 PRESCOTT CT - H1 PREMOISE LN - D5 PREVAY - G5 H5 PROSPECT AVE - D4 Q QUAIL CT - G6 QUEEN ANNE DR - E3 E4 F3 QUEENSBURY WAY - H2 QUINCY RD - F5 R RACHEL CT - E5 F5 RADEL PL - G4 RALEIGH CT - H1 RAMAPO DR - H1 D2 RANNAVE - D6 D6 RANAPOLIS LN - E2 REGENCY DR - F6 REVERE DR - H1 RICHLAND DR - H1 RICKET LN - D3 RIDGE ST - C5 RIDGEVIEW DR - E3 RISE DR - C5 ROBERTS DR - C6 ROCKSIDE DR - E7 F7 ROCKY CT - H1 ROSE LN - G1 ROSE CT - G5 H5 ROSEMONT CT - H2 ROYAL OAK DR - D2 RUYSDOR DR - E5 S S ALMARD AVE - D5 E5 S DEXTER DR - E6 F6 S FOLEY AVE (CR 613) - D5 E5 E6 F6 F5 S MARLE AVE (CR 613) - D6 E6 E7 F7 S STONE HEDGE DR - F3 SALEM ST - G6 SARANAM CT - D3 SCHINDLER DR - C5 SCOTTSMAN WAY - D1 SHANNON RD - H2 SHANNON HILL RD - G3 H3 SHAWANEE CT - D5 SHEPARD WAY - F5 SHERIDAN DR - E5 SIGNAL POINT RD - H1 SLEEPY HOLLOW RD - E4 SMITHFIELD CT - G6 SOMERSVILLE RD - G3 H3 H2 SPENCER DR - D5 E5 SPRING HOUSE LN - E5 F5 SPRING VALLEY BLVD - G4 G5 H4 H5 H6 H7 SPURGE CT - D3 ST NICKOLAS WAY - G6 STACY LN - D4 STAFFORD LN - G1 STANLEY AVE (CR 614) STOCKMARR DR - F3 F4 STONE CREEK LN - F5 STONE RIDGE LN - F3 STONEHOUSE RD (CR 613) - F6 G6 STONEMOUNT CT - G6 STONYBROOK DR - C5 STONYVIEW CT - H2 SUNSET DR - F4 F6 SUN RD - H7 SUNNY BROOK RD - C5 SUNSET LN - H4 H5 SUNSET LN - H1 SUTRO PL - E5 T TALL TIMBER LN - F7 TALMAGE LN - H3 TAMARISK CT - E4 TANGLEWOOD LN - D7 TARTAN DR - G1 THACKERAY DR - F7 THOMPSON WAY - F5 THORNHILL DR - H1 TRINITY DR - F4 TULSA DR - F5 TURNER CT - C5 TUXORD TER - F3 TYSLEY ST - C5 V VALLEY RD (CR 612) - G4 G5 G6 G7 VALLEY VIEW DR - F5 G5 VAN CORTLAND WAY - A5 VAN DORN DR - B6 VAN HOLLEN DR - D3 J3 VANOVER DR - G1 VICTORIA DR - F3 VILLAGE DR - E7 VILLAGE DR - D4 W W CRAIG ST - C5 W HENRY ST - G5 D6 W OAK ST (CR 641) - D4 D5 D6 WALTON LN - F5 WALKNUT CR - C5 WARRICK LN - F5 WASHINGTON AVE - C5 D5 WATSON DR - H1 H2 WAVERLY PL - F4 G4 WAYNE TERR - F3 F4 WEDGEWOOD DR - G4 WELLSINGTON DR - G2 WESTFORD WAY - F4 WHITFIELD DR - H1 WHIPPERING WOODS LN - J4 WHITTAKER LN - G1 WHITWOOD DR - E3 E4 WHITTINGHAM RD - G1 WILLOW - D5 WILSON LN - D3 WINDSOR WAY - F3 WINTER WAY - D3 WITHERSPOON LN - H1 WOLF LN - F6 WOODMAN LN - G2 G3 H3 WOODS END - E6 F6 WOODSTONE RD - E6 WOODWARD LN - H4 H5 Y YORKSHIRE CT - G6 YORKSBOROUGH Z ZIMMERMAN DR - H1
--



**BERNARDS TOWNSHIP  
ELECTION DISTRICTS**

1 = ELECTION DISTRICT





# Township of Bernards

## Polling Locations

---

District	Polling Location Name	Site Phone Number	Polling Location Address
2, 7	Basking Ridge Firehouse	908-766-9874	30 Washington Avenue, Basking Ridge, NJ 07920
12, 13, 14, 18	Liberty Corner Firehouse	908-647-0792	95 Church Street, Liberty Corner, NJ 07938
16, 20	Fellowship Village	908-580-3800	8000 Fellowship Road, Basking Ridge, NJ 07920
4, 21, 22, 23, 24	Hills Recreation Center	908-781-1930	75 Hansom Road, Basking Ridge, NJ 07920
9, 10, 17	Bernards Township Community Center	908-766-0107	289 S. Maple Avenue, Basking Ridge, NJ 07920
3	Ridge Oak Senior Housing	908-221-0266	150 Manchester Drive, Basking Ridge, NJ 07920
1, 6	Bernards Township Library	908-204-3031	32 S. Maple Avenue, Basking Ridge, NJ 07920
5, 8	Somerset Hills Lutheran Church	908-766-2858	350 Lake Road, Basking Ridge, NJ 07920
11, 15, 19	Millington Baptist Church	908-647-0594	520 King George Road, Basking Ridge, NJ 07920

How can I find my district number?

[Click here!](#)